

FILED




BOOK 432 PAGE 542

APR 17 9 23 AM 1951

# State of South Carolina,

Greenville County

CLERK OF COURTS  
R. S. S.



Know all Men by these Presents, That I, E. M. Sweat

in the State aforesaid,

in consideration of the sum of **Twelve Thousand, Five Hundred and No/100** ----Dollars

to me paid by **D. H. Sher and Celia R. Sher**

in the State aforesaid, the receipt whereof is hereby acknowledged, have granted, bargained, sold and released, and by these presents do grant, bargain, sell and release unto the said **D. H. Sher and Celia R. Sher, their heirs and assigns forever:**

All that piece, parcel or lot of land in **Butler** Township, Greenville County, State

of South Carolina. being known and designated as a tract of land containing 11.2 acres, more or less, according to a survey made by J. Mac Richardson on April 6, 1951 of the property of E. M. Sweat and being designated in the County Block Book at W0 10 4-8 and being a portion of the property conveyed to V. L. Cannon by Joe P. Jameson and being a part of the Arch Jameson Estate. See Plat Book X, Page 116

BEGINNING at an iron pin at U. S. Highway No. 291 right-of-way and running thence North 67-56 West 25 feet to an iron pin along a ditch; thence continuing along said ditch North 82-26 West 109.7 feet to an iron pin; thence South 78-48 West 31 feet; thence South 45-28 West 72.8 feet; thence South 44-22 West 84.1 feet; thence South 62-03 West 159.9 feet; thence South 64-50 West 119.2 feet to a 50-foot road; running thence along said road North 34-51 West 200 feet; running thence North 30-42 West 79 feet; running thence North 19-03 West 55 feet; running thence North 4-29 West 100 feet; thence North 4-49 East 119.6 feet; thence North 12-08 East 479 feet to an iron pin at corner of Watson line; running thence along Watson line and that of E. M. Sweat North 63-38 East 231 feet; running thence along Watson line South 25-46 East 893 feet to an iron pin on State Highway 291; running thence along State Highway 291, South 22-04 West 102.8 feet to the beginning corner and containing 11.2 acres, more or less, as shown on said plat.

W010-4-8